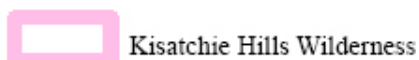


**Elevation (ft)**

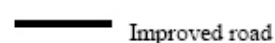
66 - 90	181 - 220
91 - 100	221 - 260
101 - 120	261 - 320
121 - 140	321 - 400
141 - 180	Fire Perimeter
	USFS Dist



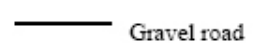
Temporary Flight Restriction



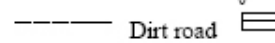
Kisatchie Hills Wilderness



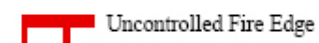

Improved road



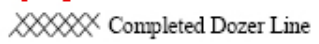
Gravel road



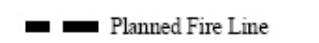
Dirt road



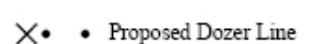
Uncontrolled Fire Edge



Completed Dozer Line



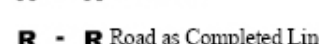
Planned Fire Line



Proposed Dozer Line



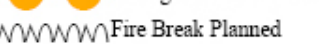
H - H Hand Line



R - R Road as Completed Line



Management Action Point



Fire Break Planned or Incomplete

- ( ) Division
- (H) Helibase
- (X) Fire Origin
- (S) Staging Area
- (●) Drop Point
- (●) Helispot
- (W) Water Source
- (R) Repeater
- (□) Incident Command Post
- (P) Pump
- WX Mobile Weather Unit